

Performing Trail User Counts

May 23, 2023, 12 PM
Zoom



Agenda



- I. Introductions
- II. *Who's on the Trail* - History of trail count program
- III. Why we count trail use
- IV. Counting trail use - when, where and how
- V. Questions?

Parks & Trails New York: 35 Years of Advocacy



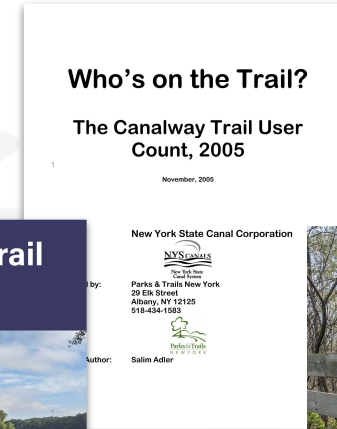

The state's leading advocate for parks and trails, working since 1985 to expand, protect and promote a network of parks, trails and open spaces for use and enjoyment by all.



Who's on the Trail Reports




- **2005** - First *Who's on the Trail* report
- **2014** - First electronic counters deployed
- **2019** - *Who's on the Trail* includes total trail use estimate



Who's on the Trail Reports



Who's on the Trail Erie & Champlain Canalway Trails



2022 Trail Count Report

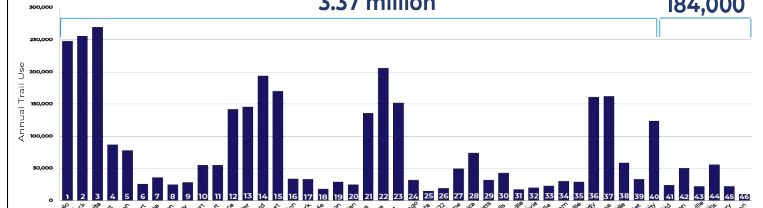
Published April 2023



Total Annual Canalway Trail Use Estimate = 3.55 million

Erie Canalway Trail
3.37 million

Champlain
Canalway Trail
184,000



Who's on the Trail Reports

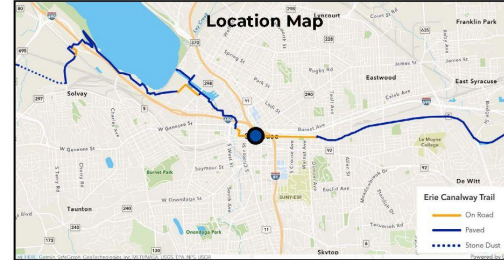


Syracuse

Erie Canal Museum

8/17/22, 8/20/22, 8/24/22, 8/27/22

Volunteers counted trail users in front of the Erie Canal Museum in downtown Syracuse, one of the larger urban centers along the canal. Through this section, a sidewalk serves as the Erie Canalway Trail for pedestrians, while cyclists must ride in the road. This likely accounts for the high ratio of pedestrians to cyclists.



Estimated
Annual Use

165,256

10%
bicyclists

88%
pedestrians



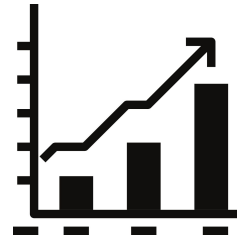
Why Count Trail Use



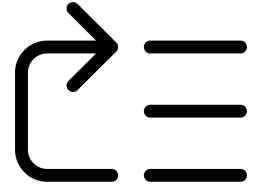
Funding



**Demonstrate
value**



**Track
performance**



**Prioritize
projects**

Trail Count Procedure



Dates & Times



- At each site, four separate 2-hour counts should be conducted
 - Count at least **two weekdays** (Tuesday, Wednesday, or Thursday) and **two weekend days**.
- Conduct the count at the **same time on the same days** for each location (so two Tuesdays and two Saturdays, not a Tuesday, Wednesday, Saturday and Sunday), two weeks in a row.
- Count trail users for **2 hours**
 - Choose a time that you think the trail is busiest

Example Trail Count Schedule

Sun.	Mon.	Tues.	Wed.	Thur.	Fri.	Sat.
			1	2	3	4
5	6	7 Trail Count! 5-7pm	8	9	10	11 Trail Count! 1-3pm
12	13	14 Trail Count! 5-7pm	15	16	17	18 Trail Count! 1-3pm
19	20	21	22	23	24	25
26	27	28	29	30	31	

Choosing a Location



Two types of count locations:

- Trail count at a new location
 - Choose a site about 20-50 feet in from a trailhead, so you will catch people who are using the trail and won't be distracted by activity from the nearby trailhead
 - Can choose an on-road location
 - Avoid parks/high traffic areas
- Verification at an installed electronic trail counter
 - Locate at the counter- it's ok if you're not 20-50 feet away from a trailhead

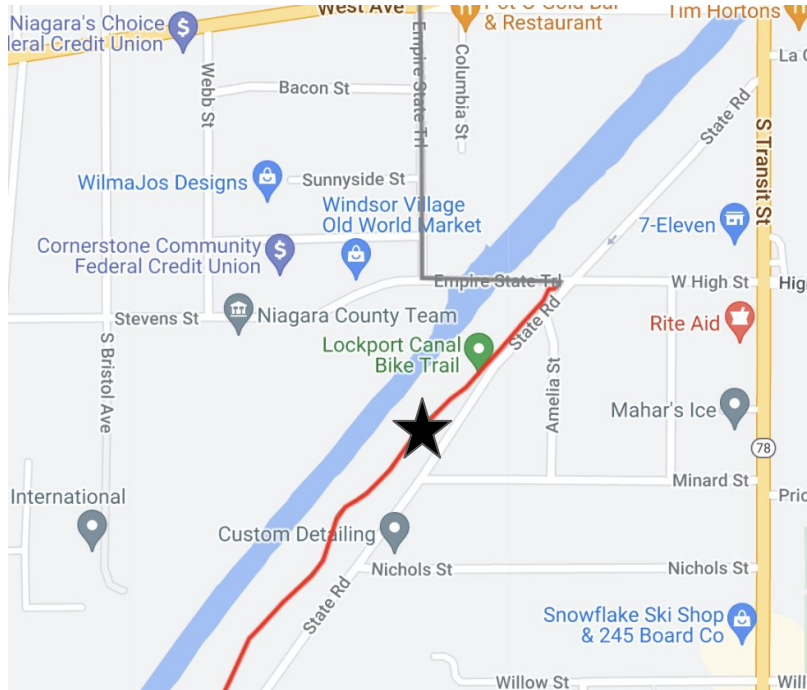
Note: Each Trail Town should aim to conduct counts at three locations: one as a verification count at the electronic counter, and two at independent locations determined by the steering committee.



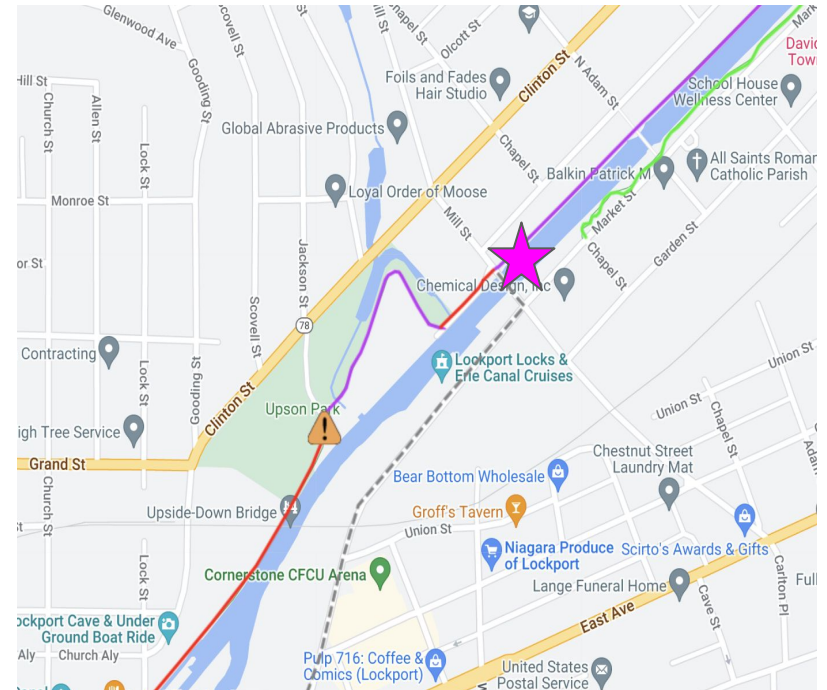
Example of an electronic trail counter in Medina, NY

Suggested Locations: Lockport

New location

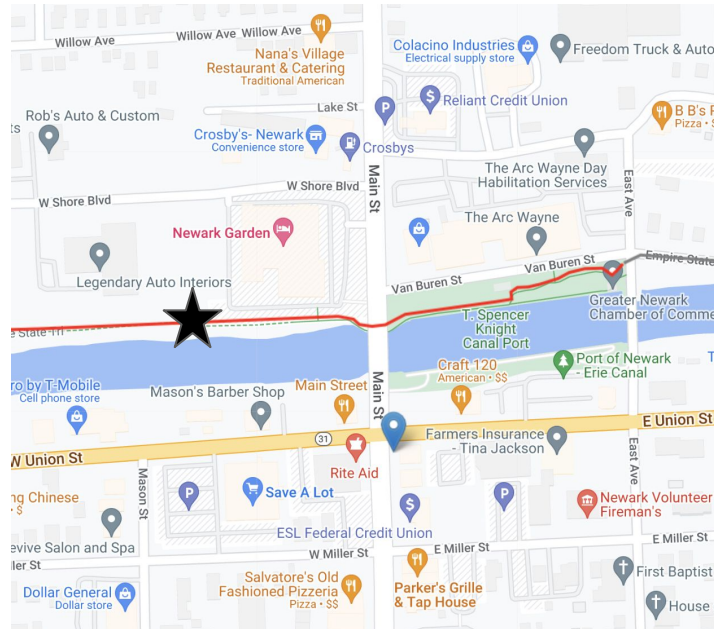


Verification count at electronic counter

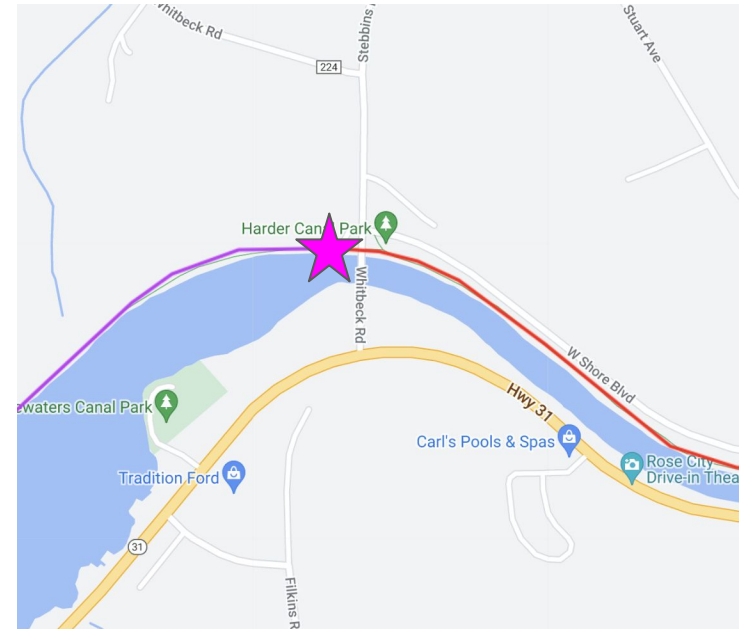


Suggested Locations: Newark

New location



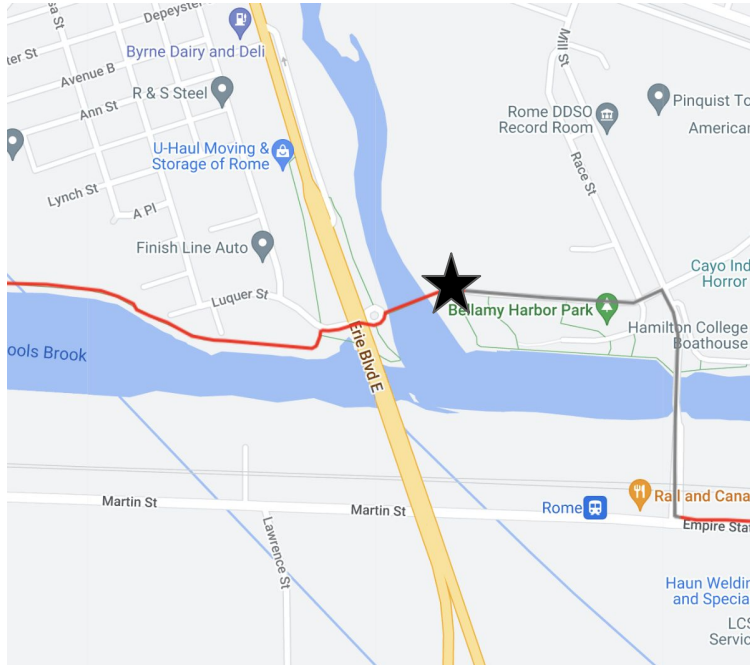
Verification count at electronic counter



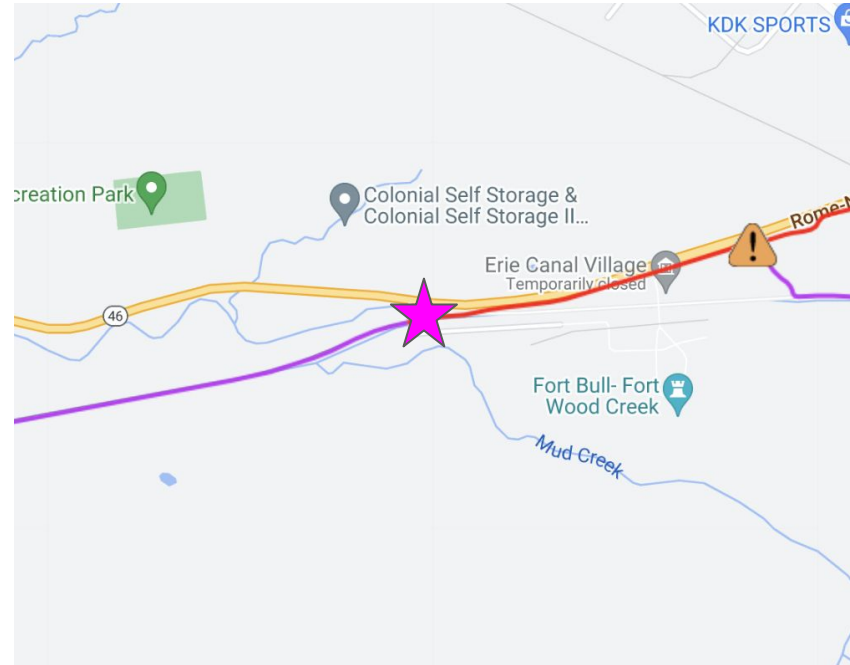
Suggested Locations: Rome

New location

Notes: May be good to hold off on this location until the electronic counter that Rome has ordered is installed. Other locations discussed included by the train station, near the Oriskany trailhead, and by Fort Stanwix. There are many good options.



Verification count at electronic counter



Conducting Counts



Canal
Corporation

Who's on the Trail? Canalway Trail User Count – 2023



Surveyor Name: _____ Phone: _____ Email: _____

Date: _____ Time conducted: _____ to _____. Location: _____ Town/Village: _____ GPS Coordinates: _____

Trail surface: asphalt stone dust Weather Conditions: sunny partly cloudy cloudy partly rainy rain Approximate temperature: _____
natural sidewalk/roadway

Notes: Please take a picture each time you count!



Conducting Counts



User Type	Counts		
Bicyclists (traditional or e-bikes)			
Human passenger in bike seat / trailer <small>One tic for each person</small>			
Tandem cyclists <small>One tic for each person</small>			
Recumbent cyclists			
Tricyclists			
Hand-powered cyclists			
Pedestrians <small>Includes those pushing strollers or walking dogs as well as runners/joggers</small>			
In-line/roller skaters		Electric/Razor Scooter	Note: this was changed to Electric scooters/Electric one-wheels
Passenger in Baby carriages/Strollers		Wheelchair users	
Equestrians		Other specify	

Submitting Data



1. Use web form at www.ptny.org/countform
2. Take photo or scan form and email to me at trails@ptny.org
3. By mail - send to:

Parks & Trails New York
33 Elk Street
Albany, NY 12207

Trail Count Form

Trail User Count Data Entry Form

Please enter data recorded as part of a manual trail count conducted in partnership with PTNY along one of New York's Greenway Trails.

1 Count Time/Location/Conditions

2 Count Data

Surveyor Information

Surveyor Name *

Phone Number *
- ## -

Email Address *

Count Time/Location

Count Date *
MM / DD / YYYY

Count Time Start *
HH : MM : SS AM/PM

Trail Name *
☐ Erie Canalway Trail
☐ Champlain Canalway Trail
☐ Genesee Valley Greenway
☐ Other

Location (including Town or Village) *

Questions?



Erica Schneider
eschneider@ptny.org



Dylan Carey
dcarey@ptny.org

